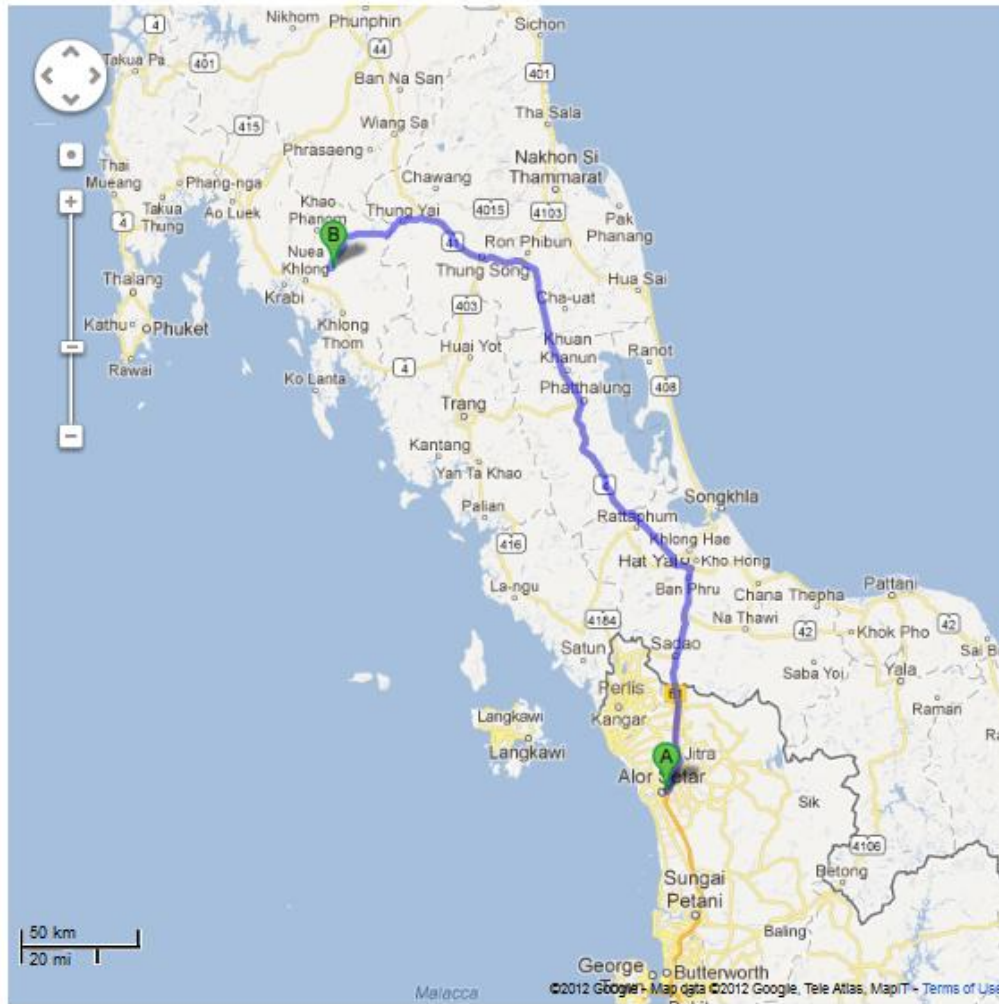


Roll over the directions to customise each step.



Directions to Krabi, Thailand
367 km – about 5 hours 30 mins

You can enter notes here.



Bandar Alor Setar Alor Setar Kedah



6. Take the ramp onto **Lebuhraya Utara - Selatan**

Entering Thailand

About 33 mins



go 43.8 km
total 46.5 km

7. Continue onto **Thanon Phet Kasem/Route 4/AH2**

Partial toll road

About 2 mins



go 2.7 km
total 49.2 km



8. Turn right to stay on **Thanon Phet Kasem/Route 4/AH2**

About 51 mins



go 49.6 km
total 98.8 km



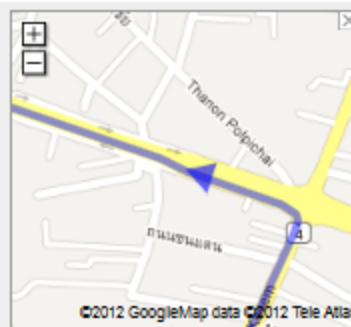
9. Turn left onto **Route 43/AH18/AH2** (signs for **วิภา**/**Phatthalung**)



go 400 m
total 99.2 km



10. Keep right at the fork
About 8 mins



go 7.9 km
total 107 km

11. Continue straight to stay on Route 43/AH18/AH2
(signs for **๑. รัตถุมิ/Rattaphum/รัทลุง/Phatthalung**)
About 19 mins



go 21.5 km
total 129 km



12. Slight right to stay on Route 43/AH18/AH2 (signs for **๔/รัทลุง/Phatthalung**)
Continue to follow AH18/AH2
About 2 hours 5 mins



go 149 km
total 278 km



13. Keep right at the fork
About 2 mins



go 2.1 km
total 280 km



14. Slight right to stay on **Route 41/AH18/AH2** (signs for **สุราษฎร์ธานี/Surat Thani**)
About 22 mins



go 25.3 km
total 305 km



15. Slight left onto **Route 4019** (signs for **กระบี่/Krabi**)
About 13 mins



go 15.2 km
total 321 km

16. Continue onto **Lumthap Rd/Route 4038**



go 300 m
total 321 km

17. Continue onto **Route 4156**
About 7 mins



go 8.5 km
total 329 km

18. Turn right to stay on Route 4156
About 17 mins



go 20.0 km
total 349 km

19. Turn left onto **חנ. 4005**
About 4 mins



go 3.3 km
total 353 km

20. Turn right to stay on **חנ. 4005**
About 16 mins



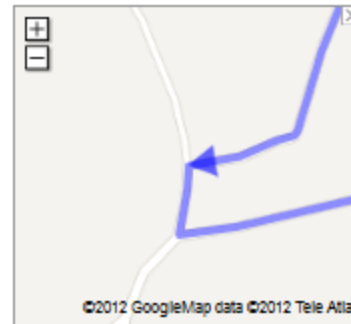
go 13.1 km
total 366 km

21. Turn left to stay on **חנ. 4005**



go 210 m
total 366 km

21. Turn left to stay on **ถ. 4005**




go 210 m
total 366 km

22. Take the 1st left
About 3 mins



go 1.4 km
total 367 km

 Krabi, Thailand



These directions are for planning purposes only. You may find that construction projects, traffic, weather, or other events may cause conditions to differ from the map results, and you should plan your route accordingly. You must obey all signs or notices regarding your route.

Map data ©2012 Google, MapIT, Tele Atlas